Map Lib.
☆G
1815
L588a
1845

nia
l

THE LIBRARY OF THE UNIVERSITY OF CALIFORNIA LOS ANGELES

THE LIBRARY OF THE UNIVERSITY OF CALIFORNIA LOS ANGELES

ATLAS

TO THE

TOPOGRAPHICAL DICTIONARY

OF

ENGLAND,

COMPRISING

A GENERAL MAP OF ENGLAND,

A Plan of London,

AND MAPS OF THE COUNTIES OF

BEDFORD,	DURHAM,	LEICESTER,	RUTLAND,
BERKS,	ESSEX,	LINCOLN,	SALOP,
BUCKS,	GLOUCESTER,	MAN (ISLE OF),	SOMERSET,
CAMBRIDGE,	GUERNSEY (ISLE OF),	MIDDLESEX,	SOUTHAMPTON,
CHESTER,	HEREFORD,	MONMOUTH,	STAFFORD,
CORNWALL,	HERTFORD,	NORFOLK,	SUFFOLK,
CUMBERLAND,	HUNTINGDON,	NORTHAMPTON,	SURREY,
DERBY,	JERSEY (ISLE OF),	NORTHUMBERLAND,	SUSSEX,
DEVON,	KENT,	NOTTINGHAM,	WARWICK,
DORSET,	LANCASTER,	OXFORD,	WESTMORLAND,

WILTS, WORCESTER, AND YORK.

Great Wales

LONDON:
PUBLISHED BY S. LEWIS AND CO., 13, FINSBURY PLACE, SOUTH.

M.DCCC.XLV.

Map
Library
#G
1815
L588a
1845

ENGRAVED FOR LEWIS'S TOPOGRAPHICAL DICTIONARY.

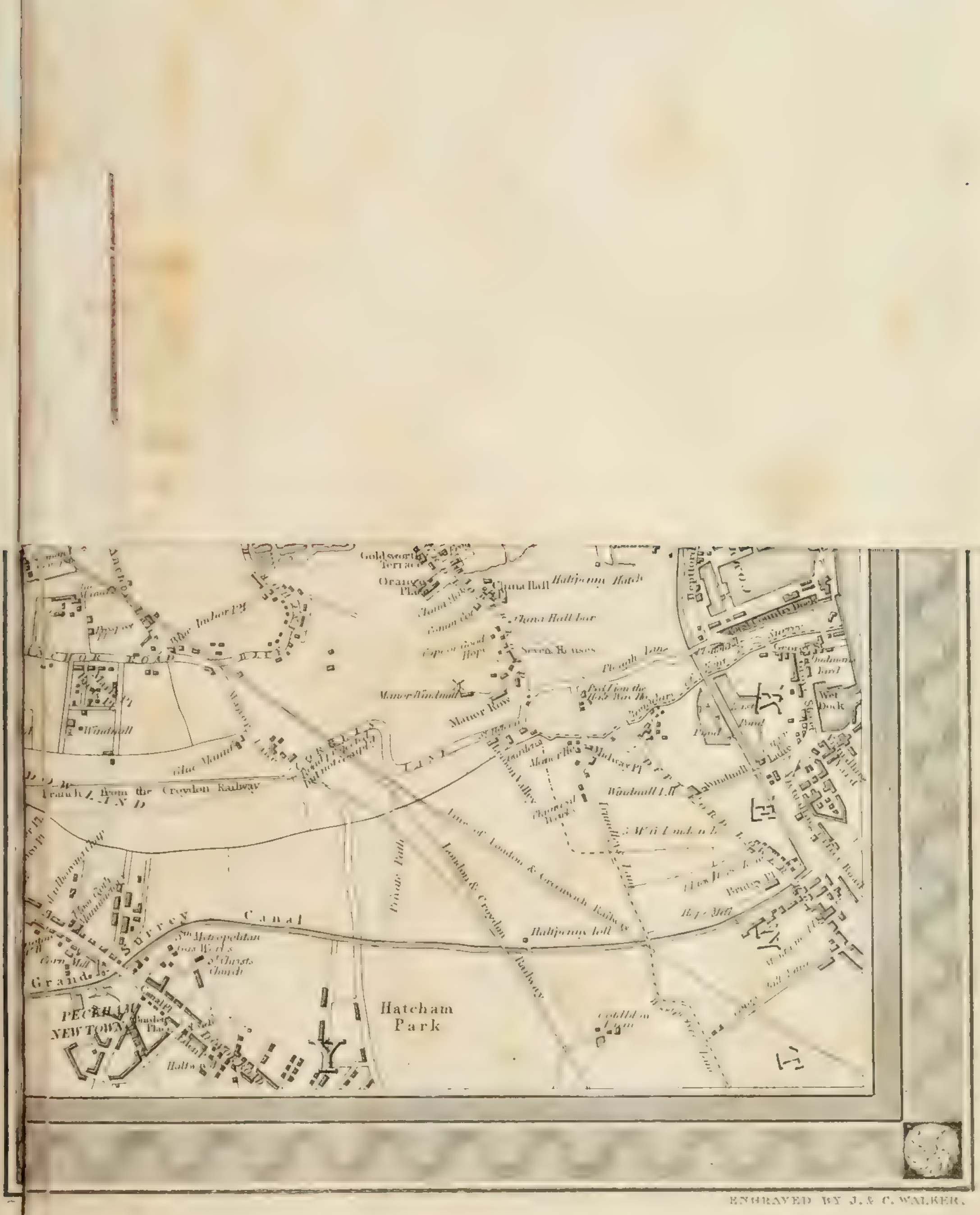

ENGRAVED BY J. & C. WALKER.

Scale of one Mile.

1 Furlong 220 440 660 880 1100 1320 1540 1760 Yds

1 Mile

A PLAN of LONDON and its ENVIRONS.

DRAWN BY B. PRESLIGHT

Boundary of the City of London

Boundary of the City & Liberties of Westmin

Boundary of Southwark

Bounds of the Borough Church & Fleet Prisons

DRAWN AND ENGRAVED FOR LEWIS TOPOGRAPHICAL DICTIONARY

Scale of Long Mile

Pub.

ENGRAVED FOR LEWIS' TOPOGRAPHICAL

BERKSHIRE
Reference to the Unions
1 Witney Part
2 Farringdon Part
3 Abingdon Part
4 Hungerford Part
5 Wantage
6 Wallingford Part
7 Newbury
8 Bradfield Part
9 Reading
10 Basingstoke Part
11 Henley Part
12 Wokingham
13 Cookham
14 Easthampstead
15 Windsor Part
OXFORDSHIRE
BUCKINGHAMSHIRE
BERKSHIRE
WILTSHIRE
HAMPSHIRE
SURREY
OXFORD
WITNEY
LECHLADE
GREAT FARRINGDON
HIGHWORTH
WANTAGE
WALLINGFORD
LAMBOURN
HUNGERFORD
NEWBURY
READING
HENLEY
GREAT MARLOW
MAIDENHEAD
WINDSOR
Old Windsor
WOKINGHAM
Scale of Miles
Longitude West from Greenwich

ENGRAVED FOR LEWIS' TOPOGRAPHICAL DICTIONARY.

ENGRAVED FOR LEWIS' TOPOGRAPHICAL DICTIONARY.

R I S H
S E A
PARKGATE
CHE

DRAWN AND ENGRAVED FOR LEWIS'S TOPOGRAPHICAL DICTIONARY

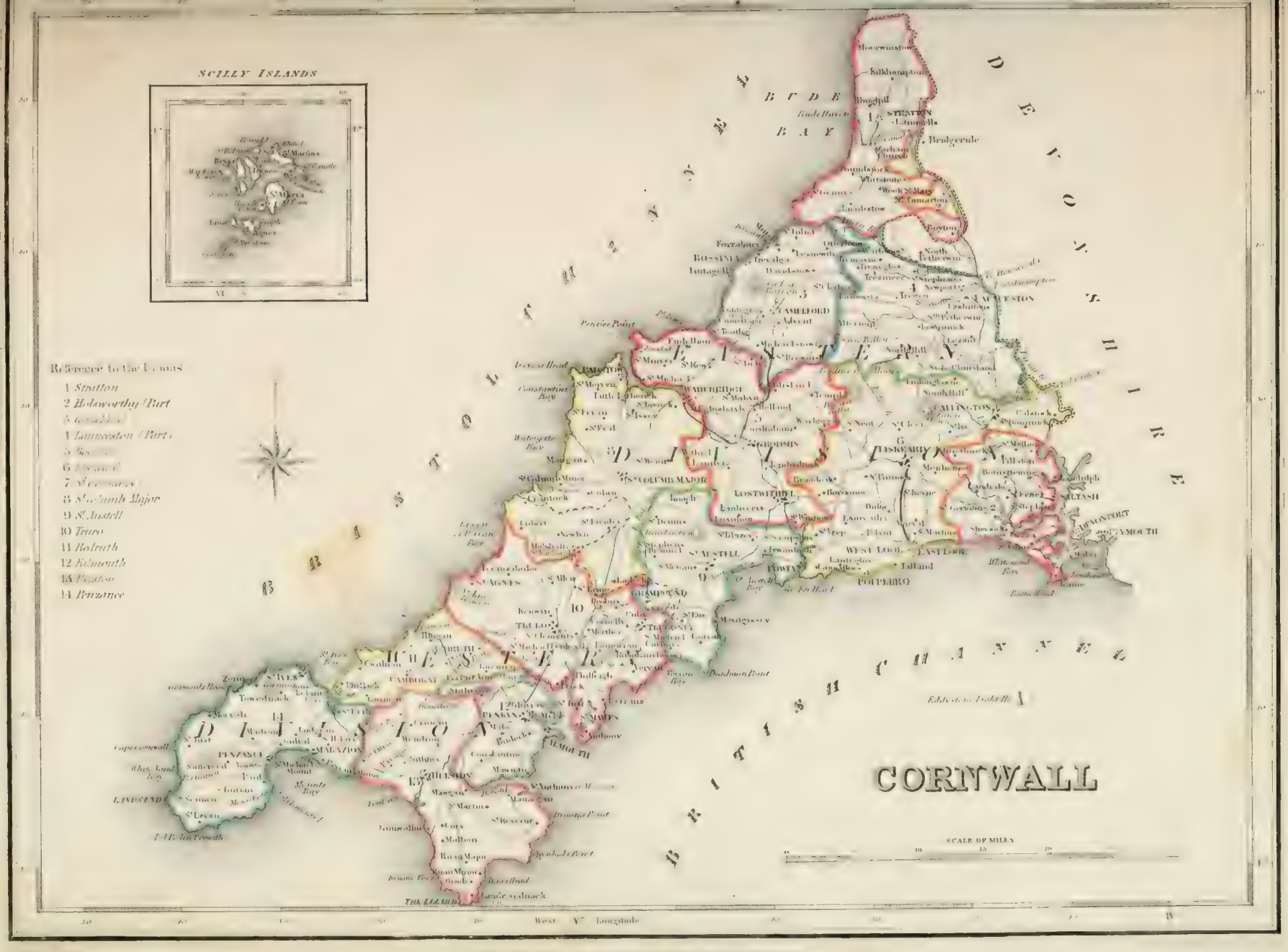
CORNWALL
SCILLY ISLANDS
St Marys
St Mary's
Reference to the Towns
1 Stratton
2 Holsworthy (Part)
4 Launceston (Part)
7 St Columb Major
8 St Austell
9 St Austell
10 Truro
11 Redruth
12 Falmouth
13 Penzance
14 Penzance
BUDE BAY
BRISTOL CHANNEL
BRITISH CHANNEL
DEVONSHIRE
STRATTON
Bude Haven
Bude
Bridgerule
Launceston
Boyton
Tamarton
Holsworthy
Bossiny
Tintagel
Camelford
Advent
Trevalga
Delabole
Pentire Point
Padstow
Wadebridge
St Mawgan
Constantine Bay
Watergate Bay
St Columb Major
Lanhydrock
Bodmin
Lostwithiel
Liskeard
Callington
Saltash
Devonport
Plymouth
St Austell
Mevagissey
Fowey
Polperro
West Looe
East Looe
Falmouth
Helston
Lizard
Penzance
Mousehole
St Ives
Zennor
Marazion
St Michael Mount
Lands End
Cape Cornwall
Gwennap Head
Pendennis Point
Dodman Point
Eddystone Rock
Tregonna Bay
Trevose Head
Stepper Point
Pentire Point
Lizard Point
Kynance Cove
Porthleven
Gunwalloe
Coverack
Manacan
Mullion
Ruan Minor
Ruan Major
Roseland
Tregony
Grampound
Truro
Redruth
Camborne
Penryn
Mylor
Gorran
Mevagissey
Tintagel
Boscastle
Crackington
Bude Haven
Hartland Point
Bideford Bay
Barnstaple Bay
Tamar
Tavy
Plym
Dart
Exe
Tiverton
Bampton
Dulverton
Exmoor
Dartmoor
Bodmin Moor
Cornish Moors
Tamar
Tavy
Plym
Dart
Exe
Tiverton
Bampton
Dulverton
Exmoor
Dartmoor
Bodmin Moor
Cornish Moors
SCALE OF MILES
West Vm Longitude

N O R
E
W
S

SCOTLAND
WESTMORLAND
LANCASHIRE
CUMBERLAND
Reference to the Unions
1 Penrith
2 Brampton
3 Alston
4 Wigton
5 Cockermouth
6 Bootle with Millom
7 Egremont
8 Whitehaven
9 Workington
10 Not yet formed into Unions

ENGRAVED FOR LEWIS' TOPOGRAPHICAL DICTIONARY.


Ref
1 Barnstaple
2 Bideford
3 Torrington
4 South Molt
5 Holsworthy
6 Okehampt
7 Crediton
8 Tiverton
9 St Thomas
10 Honiton
11 Wellington

DEVONSHIRE
SOMERSETSHIRE
DORSETSHIRE
BRISTOL CHANNEL
ENGLISH CHANNEL
BARNSTAPLE BAY
TORBAY
PLYMOUTH SOUND
Reference to the Unions
1 Barnstaple
2 Bideford
3 Tiverton
4 South Molton
5 Holsworthy Part
6 Okehampton
7 Chulmleigh
8 Tiverton
9 St Thomas
10 Honiton
11 Wellington Part
12 Taunton Part
13 Chard Part
14 Axminster Part
15 Launceston Part
16 Tavistock
17 Newton Abbot
18 Plympton St Mary
19 East Stonehouse
20 Totnes
21 Kingsbridge
22 Exeter Plymouth & Stoke Damerell are under local acts

DRAWN AND ENGRAVED FOR LEWIS' TOPOGRAPHICAL DICTIONARY

Engraved by J.

DRAWN AND E[illegible] TICAL DICTIONARY

DRAWN AND ENGRAVED FOR LEWIS' TOPOGRAPHICAL DICTIONARY.

Reference to the Unions.

Evesham (Part)
Stratford on Avon (Part)
Shipston on Stour (Part)
Banbury (Part)
Tewkesbury (Part)
Winchcombe (Part)
Stow on the Wold
Newent (Part)
Monmouth (Part)
Chepstow (Part)
Westbury on Severn
Gloucester
Cheltenham
Northleach
Witney (Part)
Wheatenhurst
Stroud
Gloucester (Part)
19 *Malmesbury (Part)*
20 *Thornbury*
21 *Dursley*
22 *Tetbury (Part)*
23 *Chipping Sodbury*
24 *Clifton*
25 *Bristol (local act)*
26 *Keynsham (Part)*
27 *Farringdon (Part)*
28 *Ross (Part)*

Reference to the Towns
WORCESTERSHIRE
WILTSHIRE
HEREFORDSHIRE
MONMOUTHSHIRE
BERKSHIRE
GLOUCESTERSHIRE

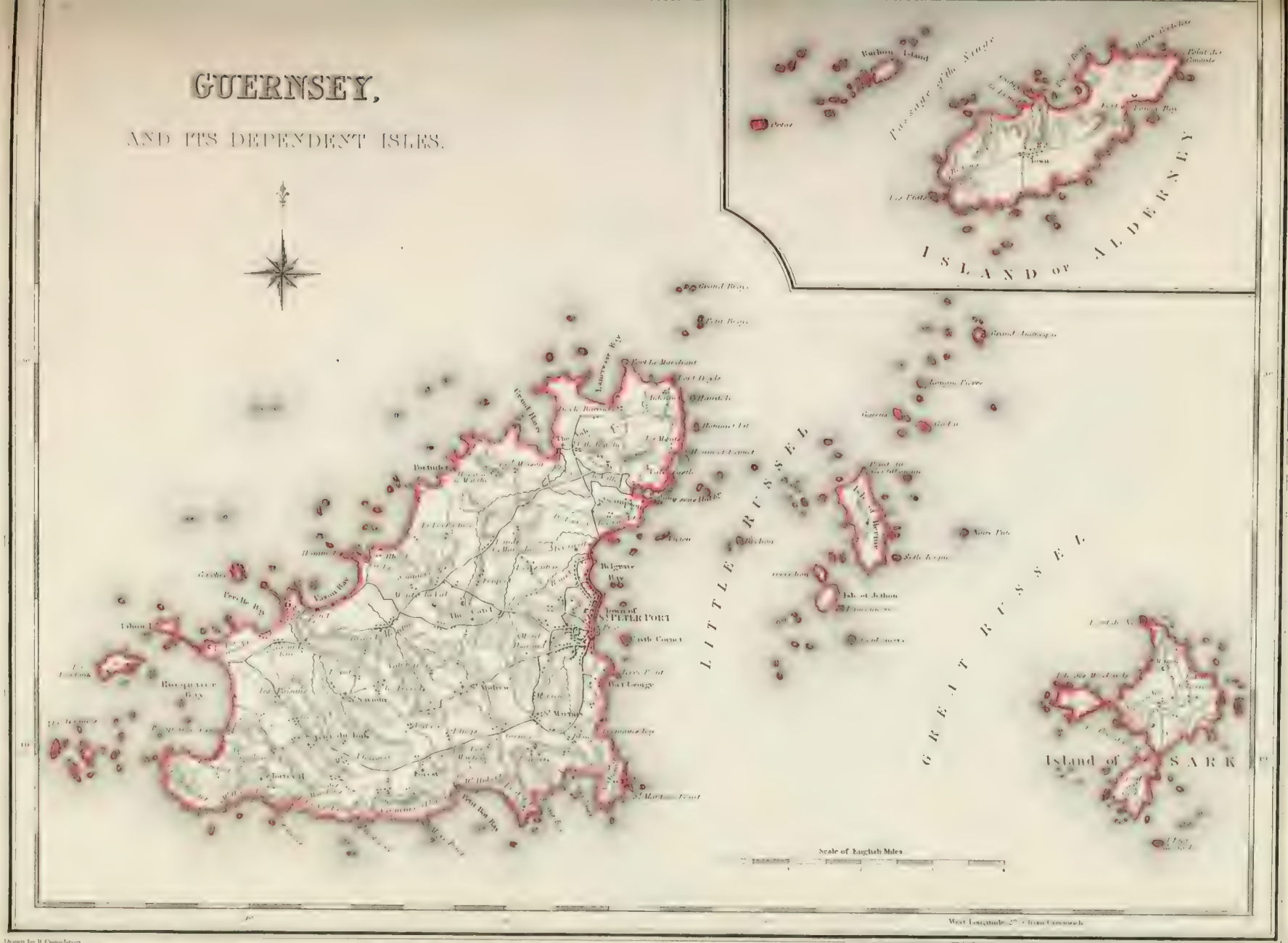
GUERNSEY,
AND ITS DEPENDENT ISLES.
Burhou Island
Passage of the Swage
Ortac
Town
ISLAND OF ALDERNEY
Grand Beaux
Petit Beaux
Grand Lihou
Longue Pierre
Guernsey
Herm
Jethou
Noirs Pute
Seche Leaps
Isle of Merquin
Isle of Jethou
LITTLE RUSSEL
GREAT RUSSEL
Fort le Marchant
Fort Doyle
Rocquaise Bay
Bulgrave Bay
Town of ST PETER PORT
Castle Cornet
Fort George
St Andrew
St Martin
St Peter
St Saviour
St Sampson
St Marys
St Mary Port
Perry Ban Bay
Grand Havre
Petit Havre
Lauriers Bay
Fermain Bay
Icthus I
Island of SARK
Scale of English Miles
West Longitude 2° 0' from Greenwich
Drawn by R Creighton
DRAWN AND ENGRAVED FOR LEWIS' TOPOGRAPHICAL DICTIONARY.
Engraved by J & C Walker

HEREFORDSHIRE

West Longitude from Greenwich

DRAWN AND ENGRAVED FOR LEWIS' TOPOGRAPHICAL DICTIONARY.

HERTFORDSHIRE

Reference to the Unions

1 *Royston (Part)*
2 *Hitchin (Part)*
3 *Buntingford*
4 *Berkhampstead (Part)*
5 *Luton (Part)*
6 *Hemel Hempstead*
7 *St. Albans*
8 *Welwyn*
9 *Hatfield*
10 *Hertford*
11 *Ware*
12 *Bishop Stortford (Part)*
13 *Amersham*
14 *Watford*
15 *Barnet (Part)*
16 *Edmonton (Part)*

DRAWN AND ENGRAVED FOR LEWIS'S TOPOGRAPHICAL DICTIONARY.

DRAWN AND ENGRAVED FOR LEWIS' TOPOGRAPHICAL DICTIONARY

Engraved by J. & C. Walker

Reference to the Unions

1 Greenwich	11 Maidstone	20 Eastersham
2 Lewisham	12 Tunbridge Wells	21 East Ashford
3 Bromley	13 Cranbrooke	22 Romney Marsh
4 Sevenoaks	14 Hoo	23 Bleam
[illegible]	[illegible]	24 [illegible]
[illegible]	[illegible]	25 Elham
[illegible]	[illegible]	26 Thanet
8 Gravesend	18 West Ashford	27 Eastry
9 North Aylesford	19 Tenterden	28 River
10 Malling		

[illegible] BY [illegible] & CO. F.R.G.S. LONDON TO THE GEOGRAPHICAL DEPOT, [illegible]

AMBLESIDE
Tilberthwaite
Monk Coniston
Church Coniston
HAWKSHEAD
Dunnerdale
Torver
Grizedale
Satterthwaite

LANCASHIRE

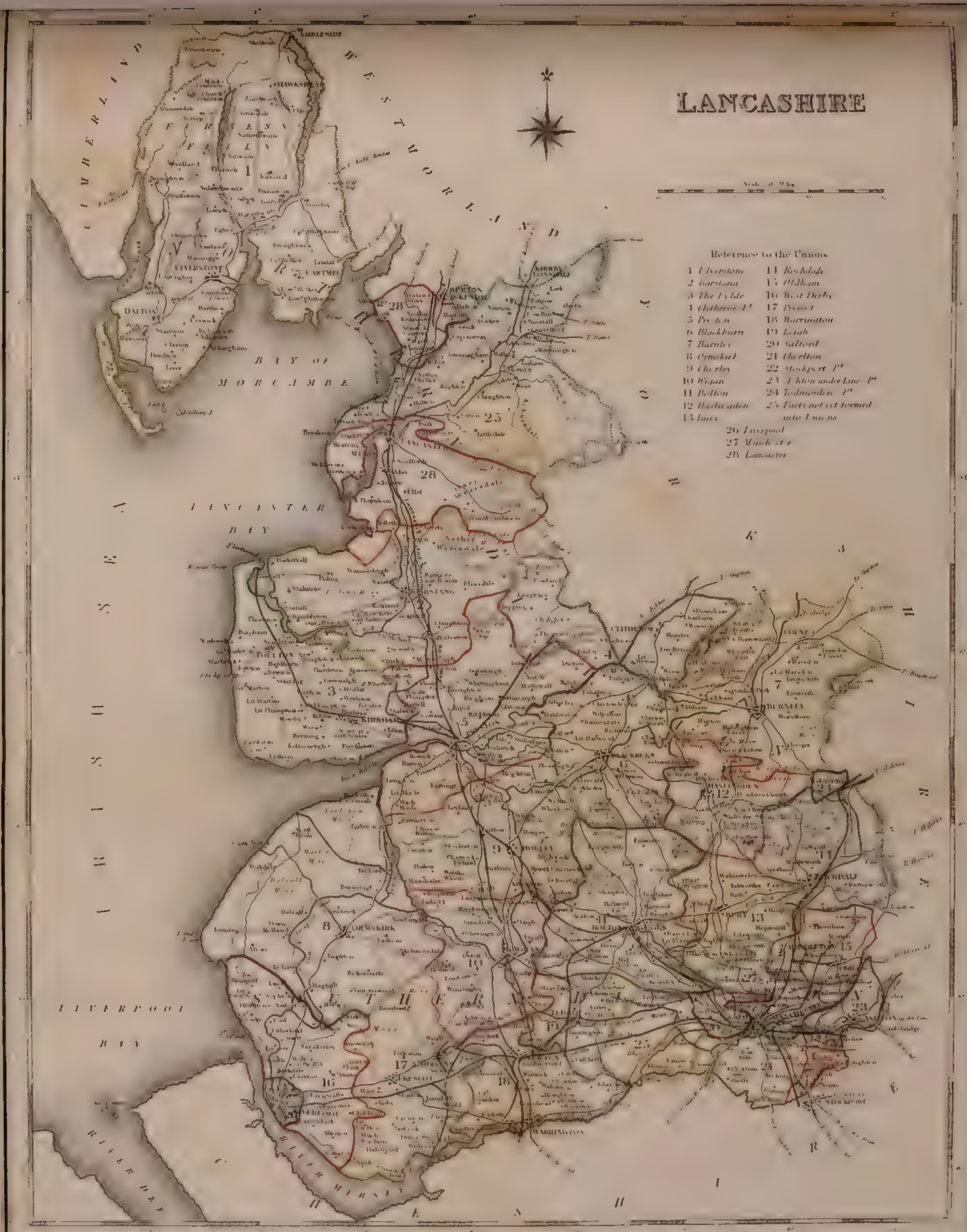

LANCASHIRE
Scale of Miles
Reference to the Unions
1 Ulverstone
2 Garstang
3 The Fylde
4 Clitheroe Pt
5 Preston
6 Blackburn
7 Burnley
8 Ormskirk
9 Chorley
10 Wigan
11 Bolton
12 Haslingden
13 Bury
14 Rochdale
15 Oldham
16 West Derby
17 Prescot
18 Warrington
19 Leigh
20 Salford
21 Chorlton
22 Stockport Pt
23 Ashton under Lyne Pt
24 Todmorden Pt
25 Parts not yet formed into Unions
26 Liverpool
27 Manchester
28 Lancaster
WESTMORLAND
CUMBERLAND
YORKSHIRE
CHESHIRE
IRISH SEA
BAY OF MORCAMBE
LANCASTER BAY
LIVERPOOL BAY
RIVER MERSEY
RIVER DEE
LANCASTER
PRESTON
KIRKHAM
GARSTANG
BLACKBURN
BURNLEY
COLNE
CLITHEROE
HASLINGDEN
ROCHDALE
BURY
BOLTON
CHORLEY
WIGAN
ORMSKIRK
WARRINGTON
LIVERPOOL
MANCHESTER
OLDHAM
STOCKPORT
ULVERSTONE
DALTON
CARTMEL
HAWKSHEAD

LEICESTERSHIRE.

Reference to the Unions

1 *Shardlow (Part)*
2 *Ashby de la Zouch (Part)*
3 *Loughborough (Part)*
4 *Bingham (Part)*
5 *Grantham (Part)*
6 *Melton Mowbray (Part)*
7 *Barrow on Soar*
8 *Atherstone (Part)*
9 *Market Bosworth*
10 *Hinckley (Part)*
11 *Leicester*
12 *Blaby*
13 *Billesdon*
14 *Oakham (Part)*
15 *Lutterworth (Part)*
16 *Market Harborough (Part)*
17 *Uppingham (Part)*
18 *Under Gilberts act*

LEICESTERSHIRE.
NORTHAMPTONSHIRE
RUTLAND
Reference to the Unions
1 Shepshed Part
2 Ashby de la Zouch Part
3 Loughborough Part
4 Bingham Part
5 Grantham Part
6 Melton Mowbray Part
7 Barrow on Soar
8 Atherstone Part
9 Market Bosworth
10 Hinckley Part
11 Leicester
12 Blaby
13 Billesdon
14 Oakham Part
15 Uppingham Part
16 Market Harborough Part
17 Uppingham Part
18 Under Gilbert's act
Scale of Miles

LINCOLNSHIRE
upon HULL
Hessle
Whitton
Winteringham
Ashborough
West Halton
Winterton
Burton
upon Stather
South Ferriby
Horkstow
BARTON
upon Humber
Barrow
upon Humber
Goxhill
Thornton
Cyrus
East
Halton
Goxhill
Marshes
Sunk

LINCOLNSHIRE
KINGSTON upon HULL
MOUTH OF THE HUMBER
NORTH SEA
BOSTON DEEP
LYNN WELL
NORTHAMPTONSHIRE
CAMBRIDGESHIRE
NORFOLK
Reference to the Towns

DRAWN AND ENGRAVED FOR LEWIS' TOPOGRAPHICAL DICTIONARY.

MIDDLESEX
Reference to the Unions.
3 Barnet Part
6 Brentford
9 Kingston Part
London and unions
adjacent and several
HERTFORDSHIRE
BUCKINGHAMSHIRE
ESSEX
KENT
SURREY
RICKMANSWORTH
Harefield
Hodgetts Hill
UXBRIDGE
Hillingdon
Northolt
Harrow on the Hill
Pinner
Hatch End
Harrow Weald
Great Stanmore
Little Stanmore
Edgware
Elstree
Ridge
South Mims
CHIPPING BARNET
Totteridge
Hendon
Finchley
Kingsbury
Willesden
Hampstead
Highgate
Enfield
Edmonton
Tottenham
Hornsey
WALTHAM ABBEY
Waltham Cross
LONDON
SOUTHWARK
Kensington
Chelsea
Fulham
Battersea
Putney
BRENTFORD
Chiswick
Kew
HOUNSLOW
Isleworth
RICHMOND
Twickenham
Teddington
KINGSTON
Hampton
Feltham
Ashford
STAINES
Stanwell
CHERTSEY
Walton
Harmondsworth
West Drayton
COLNBROOK
Iver
Heston
Norwood
SOUTHALL
Perivale
Greenford
Acton
RIVER THAMES
SCALE OF MILES
Meridian of Greenwich

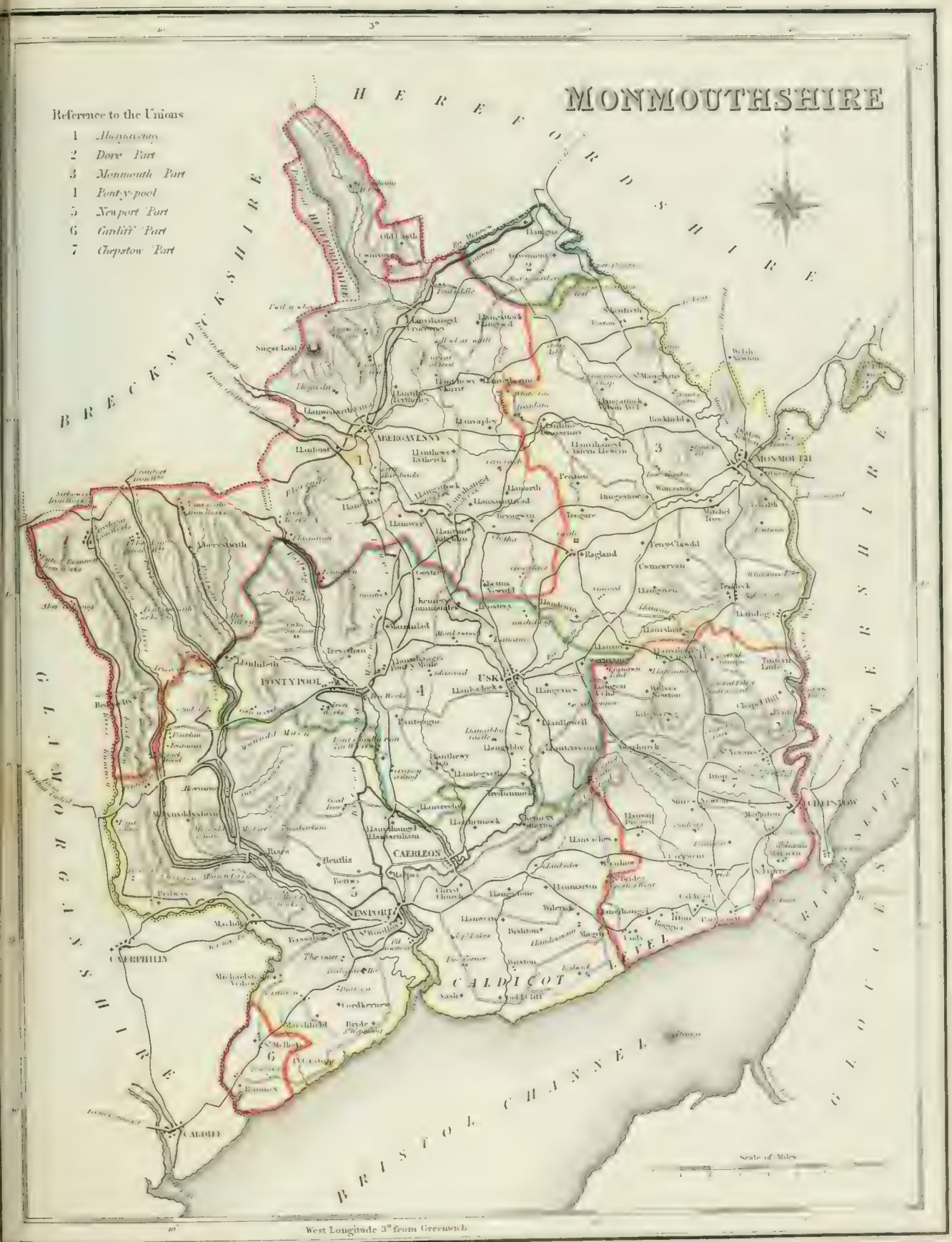

DRAWN AND ENGRAVED FOR LEWI

WISBEACH

NORTH SEA
LYNN BAY
NORFOLK
Scale of Miles

DRAWN AND ENGRAVED FOR LEWIS' TOPOGRAPHICAL DICTIONARY

NORTHUMBERLAND
Reference to the Unions
1 Berwick on Tweed
2 Glendale
3 Cornhill
4 Bellingham
5 Tynedale
6 Alnwick
7 Morpeth
8 Rothbury
9 Hexham
10 Castle Ward
11 Lowcastle
12 Newcastle upon Tyne
COLDSTREAM
NORTHERN DISTRICT
SOUTHERN DISTRICT
Scale of Miles

DRAWN AND ENGRAVED FOR LEWIS' TOPOGRAPHICAL DICTIONARY.

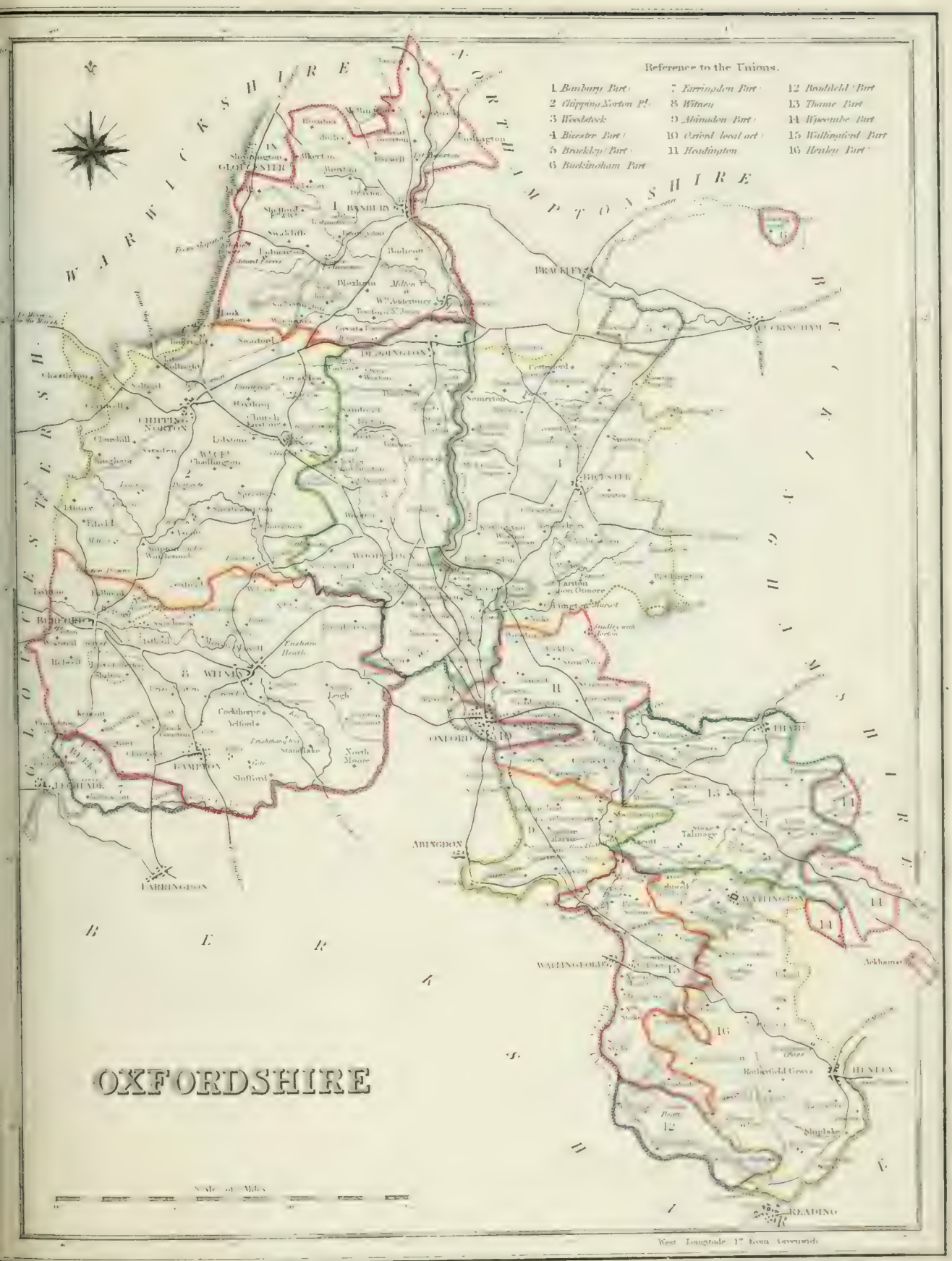

DRAWN AND ENGRAVED FOR LEWIS' TOPOGRAPHY

Engraved by J. C. Walker

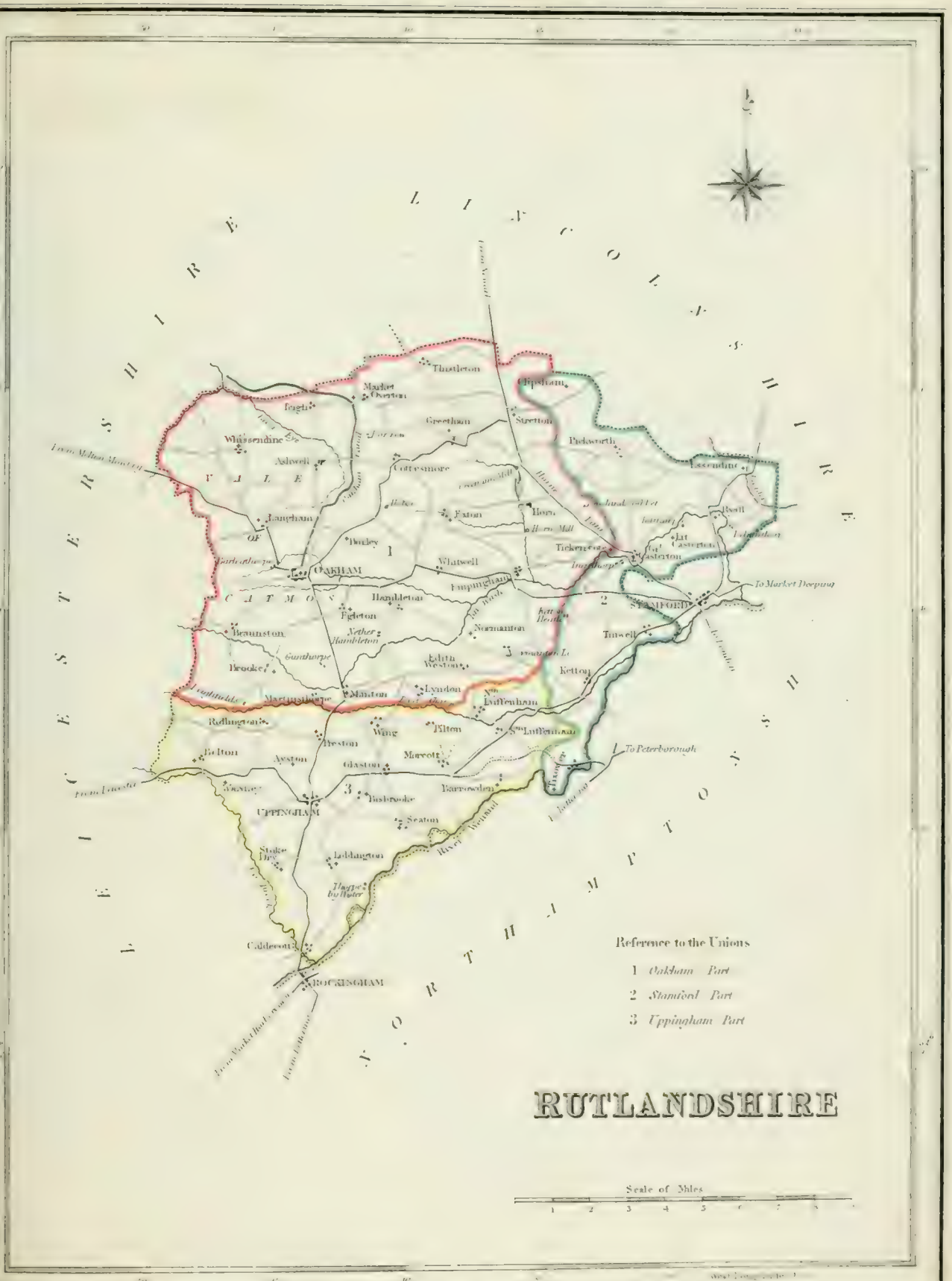

Drawn by R. Creighton

Engraved by J. C. Walker

DRAWN AND ENGRAVED FOR LEWIS' TOPOGRAPHICAL DICTIONARY.

Reference to the Unions

1 Ellesmere (Part)	4 West Bromwich (Pt)	7 Atcham (Part)	10 Tern (Part)	13 Shifnall (Part)	16 Ludlow (Part)
2 Wem	5 Stourbridge (Pt)	8 Wellington	11 Church Stretton	14 Scriven (Pt)	17 Bridgnorth
3 Drayton (Part)	6 Bromsgrove (Pt)	9 Newport (Part)	12 Madeley	15 Knighton (Pt)	18 Tenbury (Part)
19 Cleobury Mortimer (Pt)	20 Kidderminster (Pt)	21 Under Local Acts			

DRAWN AND ENGRAVED FOR LEWIS'S TOPOGRAPHICAL DICTIONARY.

Drawn and Engraved for Lewis's Topographical Dictionary.

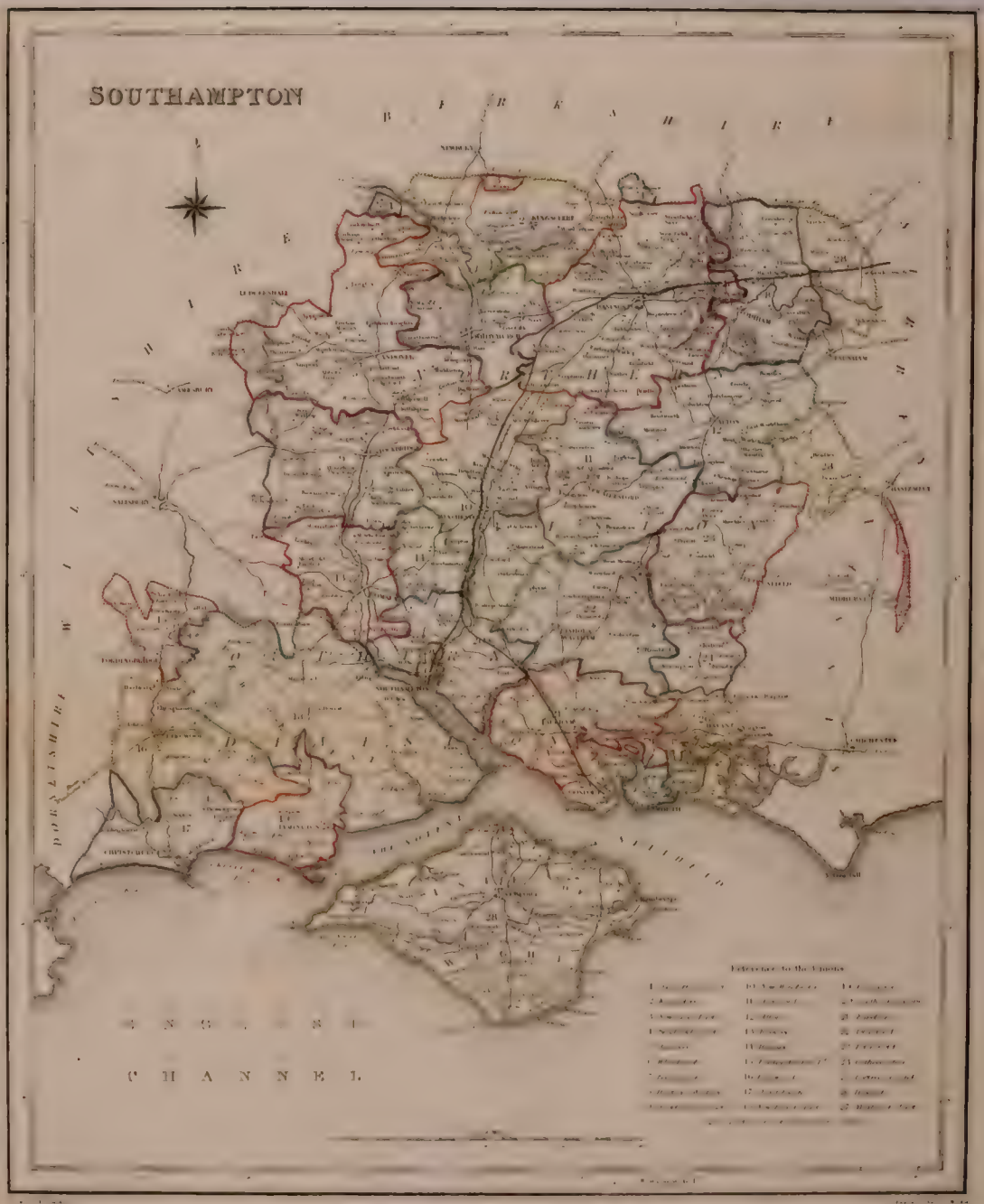
SOUTHAMPTON
BERKSHIRE
DORSETSHIRE
ENGLISH
CHANNEL

Engraved by J. & C. Walker

DRAWN AND ENGRAVED FOR LEWIS' TOPOGRAPHICAL DICTIONARY.

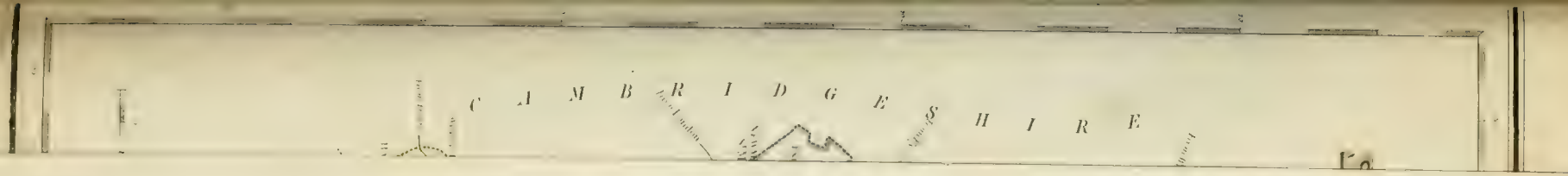
C A M B R I D G E S H I R E

DRAWN AND ENGRAVED FOR LEWIS' TOPOGRAPHICAL DICTIONARY

SURREY
Reference to the Unions
1 Richmond Part
2 Wandsworth & Clapham
3 Lambeth
4 Camberwell
5 Kingston Part
6 Croydon
7 Windsor Part
8 Chertsey
9 Epsom
10 Guildford
11 Dorking
12 Reigate
13 Godstone
14 East Grinstead Pt.
15 Hambledon
16 Parts not yet formed into Unions
MIDDLESEX
KENT
SUSSEX
HAMPSHIRE
LONDON
Hammersmith
BRENTFORD
Thames
STAINES
Richmond
Petersham
Putney
Wandsworth
Streatham
Camberwell
Hampton
KINGSTON
Merton
Mitcham
CROYDON
Addington
CHERTSEY
Thorpe
Egham
Walton
Weybridge
Bagshot
Windlesham
Chobham
Bisley
Woking
Byfleet
Cobham
Chessington
EWELL
EPSOM
Ashtead
Leatherhead
Fetcham
Banstead
Coulsdon
Chelsham
Warlingham
Woldingham
WESTERHAM
Ockham
Send
Worplesdon
Ash
Clandon
GUILDFORD
Shalford
Compton
Seal
FARNHAM
Frensham
Thursley
Witley
Hambledon
GODALMING
Hascomb
Cranley
Dunsfold
Chiddingfold
HASLEMERE
Alfold
Rudgwick
Ewhurst
Shere
Albury
Abinger
Wotton
DORKING
Mickleham
Headley
REIGATE
Nutfield
Bletchingley
Godstone
Tandridge
Limpsfield
Crowhurst
Lingfield
Horne
Burstow
Charlwood
Newdigate
Capel
Ockley
Leigh
Horley
E. GRINSTEAD
Dover Railway
Scale of Miles

Drawn by R. Creighton

Engraved by J. & C. Walker

ENGRAVED FOR LEWIS'S TOPOGRAPHICAL DICTIONARY

DRAWN AND ENGRAVED FOR LEWIS' TOPOGRAPHICAL DICTIONARY.

WESTMORLAND
Reference to the Unions
1 West Ward
2 East Ward
3
Scale of Miles
AMBLESIDE
KIRKBY KENDAL
SEDBERGH
MILLBECK
KIRKBY STEPHEN
APPLEBY
PENRITH
KIRKBY LONSDALE
STAINMORE FOREST
MALLERSTANG FOREST
DURHAM

DRAWN AND ENGRAVED FOR LEWIS' TOPOGRAPHICAL DICTIONARY.

DRAWN AND ENGRAVED FOR LEWIS' TOPOGRAPHICAL DICTIONARY.

YORKSHIRE
GREAT GRIMSBY
Spurn Head
SOUTH OF THE HUMBER
SALTFLEET
Meridian of Greenwich
5
10
15
20
SCALE OF STATUTE MILES.

Reference to the Towns
1 Dunbar (Port)
2 Berwick
3 Darlington (Port)
4 Stockton (Port)
5 Whitby
6 Guisborough
7 Whitby
8 Scarborough
9 Bridlington
10 Thirsk
11 Richmond
12 Pickering
13 Scarborough
14 Settle
15 Clitheroe (Port)
16 Skipton
17 Pontefract
18 Knaresborough
19 York
20 Malton
21 Tadcaster
22 Driffield
23 Bridlington
24 Keighley
25 Todmorden Port
26 Halifax
27 Bradford
28 Selby
29 Howden
30 Beverley
31 Scarborough
32 Whitby
33 Barnsley
34 Doncaster
35 Hull (Port)
36 Wakefield
37 Pontefrac
38 Rotherham Barlow (Port)
39 Sheffield
40 Rotherham
41 Worksop (Port)
42 Doncaster Port
43 Thorne (Port)
44 Goole (Port)
45 Bedale
46 Hull (under local act)
47 Towns not yet named on towns
48 Selbourgh
49 Pontefrac
YORKSHIRE
GERMAN
OCEAN
MOUTH OF THE HUMBER
SCALE OF STATUTE MILES

University of California
SOUTHERN REGIONAL LIBRARY FACILITY
405 Hilgard Avenue, Los Angeles, CA 90024-1388
Return this material to the library
from which it was borrowed.

REC'D LD-URL
QL APR 15 1998

JAN 1 1 2000

UC SOUTHERN REGIONAL LIBRARY FACILITY
D 000 677 914 4

Univers
Soutl
Libr